










# EAST STOUR SOLAR FARM

## Proposed Site Layout

Figure 1.2

KEY

-  North
-  Solar Development Boundary
-  Immediately adjoining landholding
-  Fence
-  Gate
-  Solar panels on frames
-  New site access track
-  Storage, spares, inverter/transformer unit and substation cabinet
-  Welfare container

PREPARED ON BEHALF OF



A Client of

